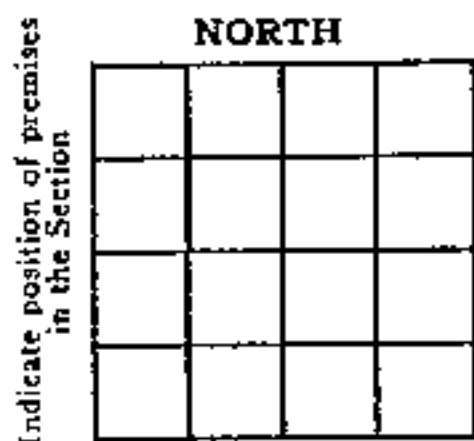


# PREMISES DIAGRAM

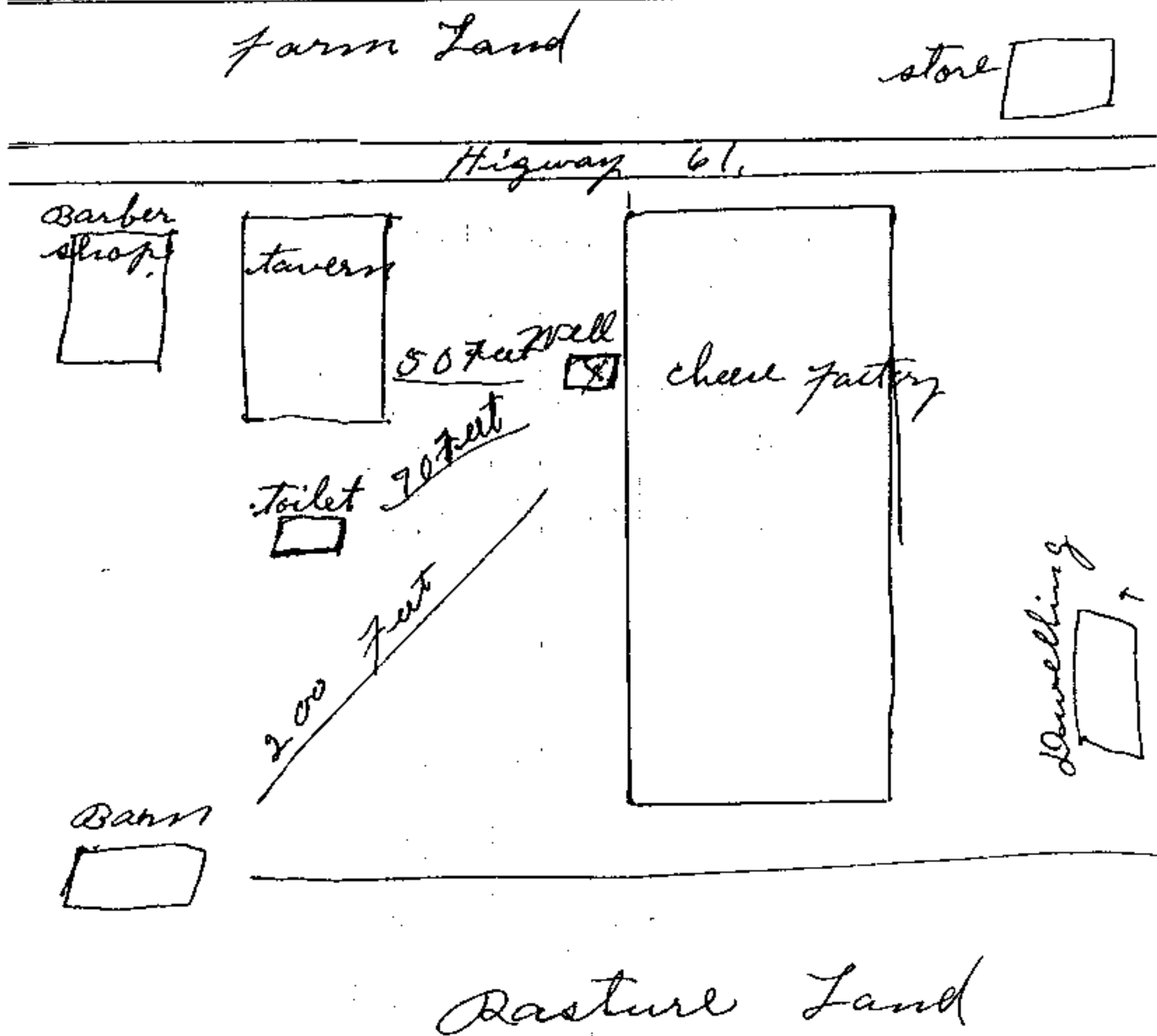
(See Rules)

Draw a representative sketch of the premises on which this well is located, showing the location of the well with reference to buildings and possible sources of pollution. Indicate the condition of the surroundings by printing descriptive words like high, low, level, slope, lake, river, swamp, forest, meadow, barnyard, cesspool, privy, sewer, etc., at their respective locations and show distance from the well on the sketch. Also show direction of the compass. See Part III of Code for specimen Diagram.

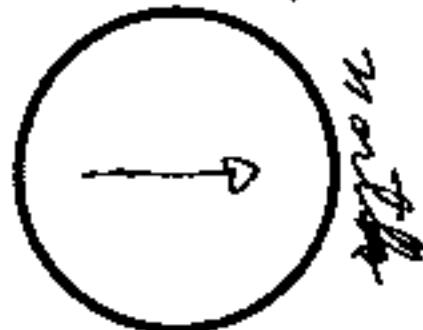
REMARKS :



Sec. T. R. (E) (W) (Each division equals 10') (If more or less indicate: .....)



Showing in circle the Direction of Compass



Note: Additional copies of this form may be obtained at 5c per copy in lots of 10 or more. Send remittance with order to State Board of Health, Well Drilling Division, Madison.